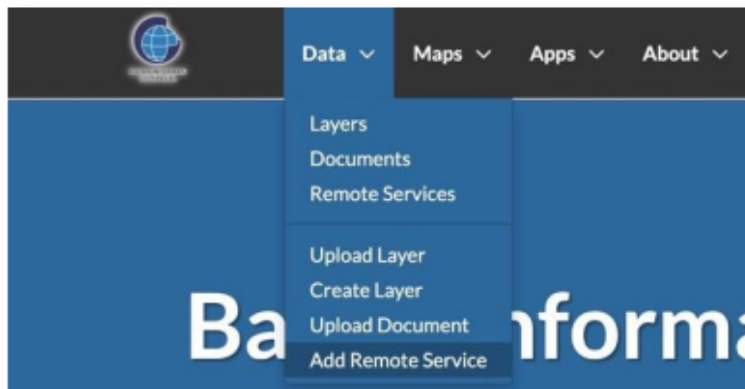
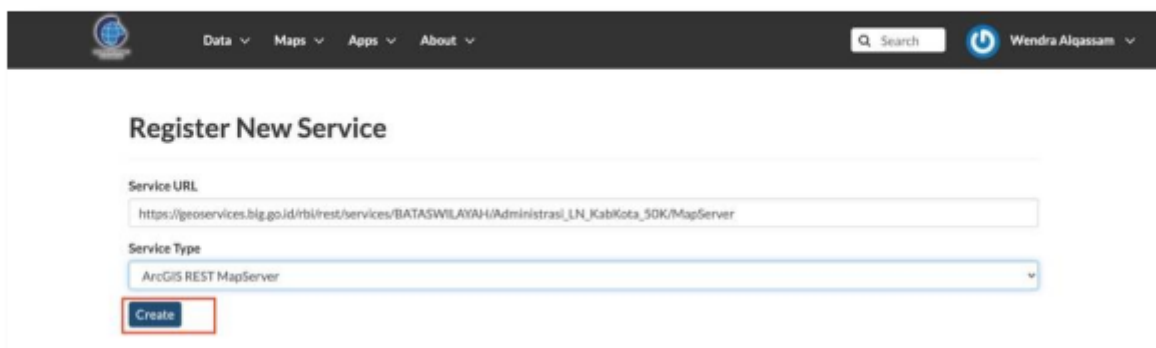


Add Remote Services

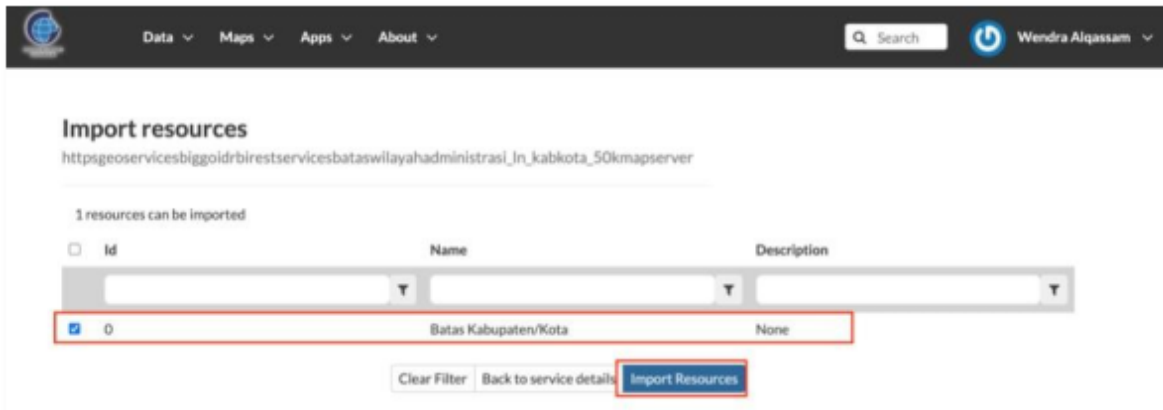
1. Menambahkan GIS Services dari Geoportal instansi/lembaga lain untuk ditampilkan di system sendiri. Contoh menambahkan GIS Services dari Badan Informasi Geospasial tentang batas wilayah kab/kota dengan url services :
[https://geoservices.big.go.id/rbi/rest/services/BATASWILAYAH/Administrasi LN KabKota 50K/MapServer](https://geoservices.big.go.id/rbi/rest/services/BATASWILAYAH/Administrasi_LN_KabKota_50K/MapServer)
2. Masuk ke menu **Data**→**Add Remote Services**



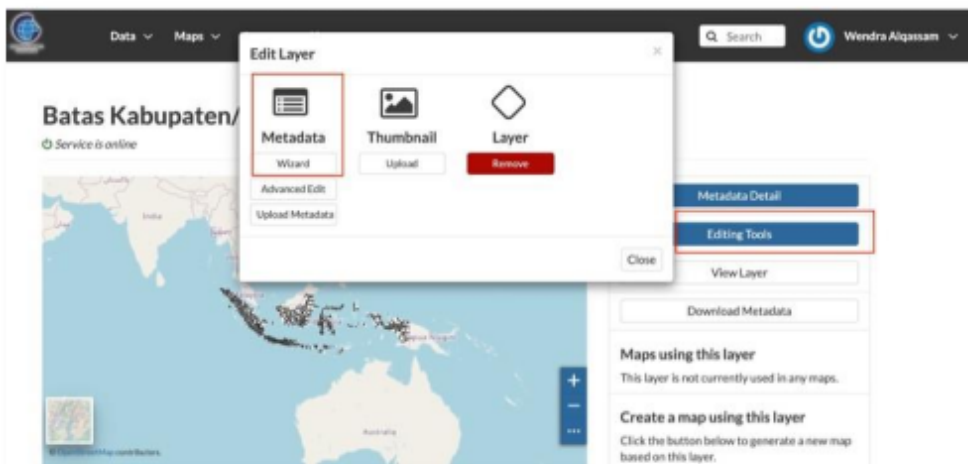
3. Tambahkan **URL Services**, dan **Pilih Services Type**, lalu klik **Create**

A screenshot of a web form titled 'Register New Service'. The form has two input fields: 'Service URL' containing the URL 'https://geoservices.big.go.id/rbi/rest/services/BATASWILAYAH/Administrasi_LN_KabKota_50K/MapServer' and 'Service Type' with a dropdown menu showing 'ArcGIS REST MapServer'. A blue 'Create' button is at the bottom left of the form. The page header includes a search bar and the user name 'Wendra Alqassam'.

4. Pilih Resources data yang ingin dimasukkan lalu klik Import Resources



5. Services sukses ditampilkan, selanjutnya Melengkapi metadata dan mengatur permission



Revision #1

Created 2025-10-12 04:05:55 UTC by Tim Datago

Updated 2025-10-12 04:06:31 UTC by Tim Datago